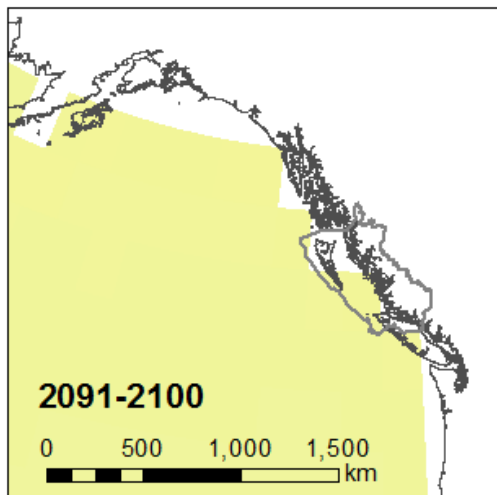
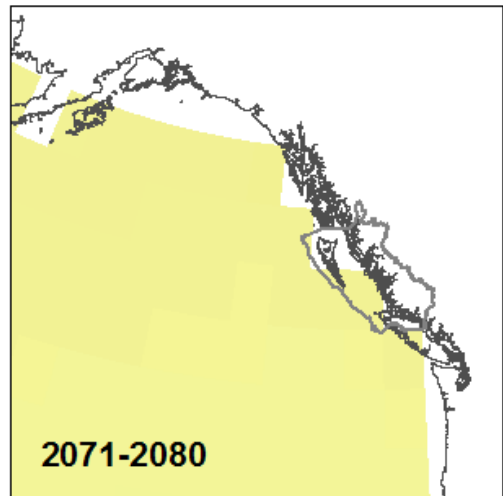
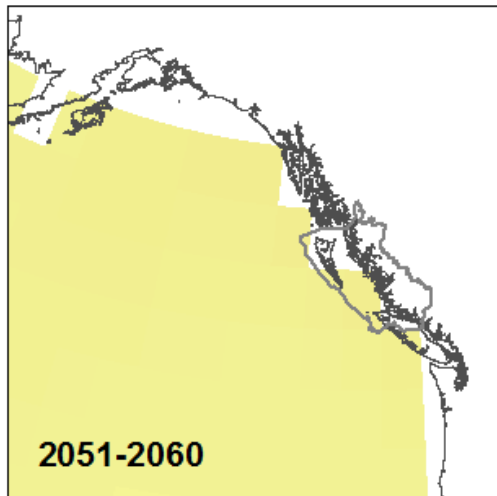
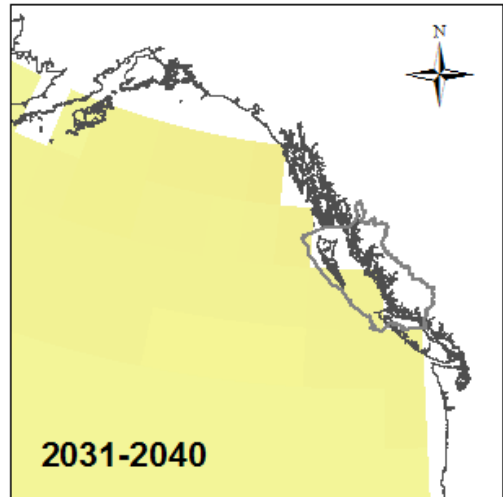
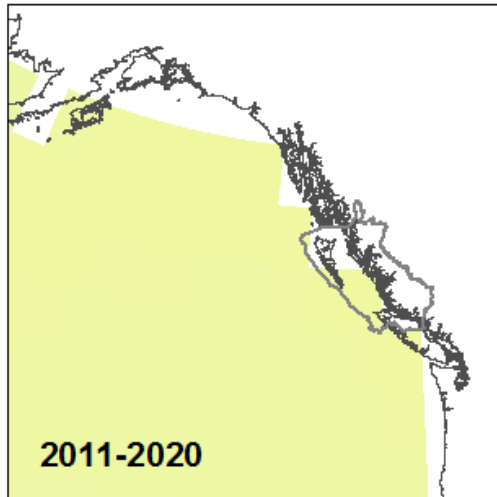
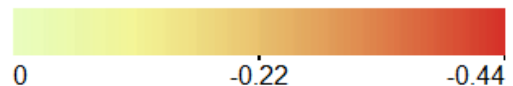


NE Pacific: Surface pH Flux Projections



Low Emissions Scenario (RCP 2.6) Surface pH Flux



MaPP Region

Baseline: 1961-1990
Data Source: CanESM2/CGCM4,
Canadian Centre for Climate Modelling
and Analysis, Environment Canada

Coordinate System: NAD 1983 UTM Zone 9N
Projection: Transverse Mercator
Datum: North American 1983