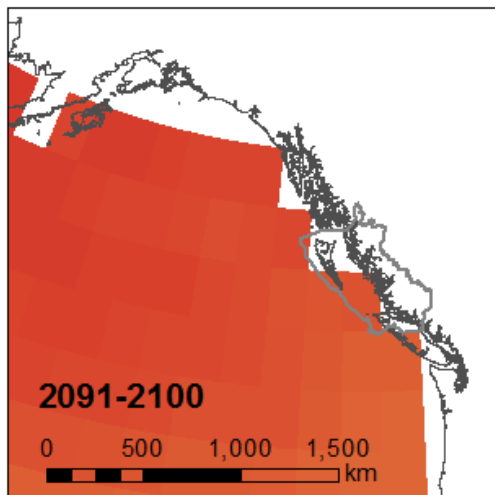
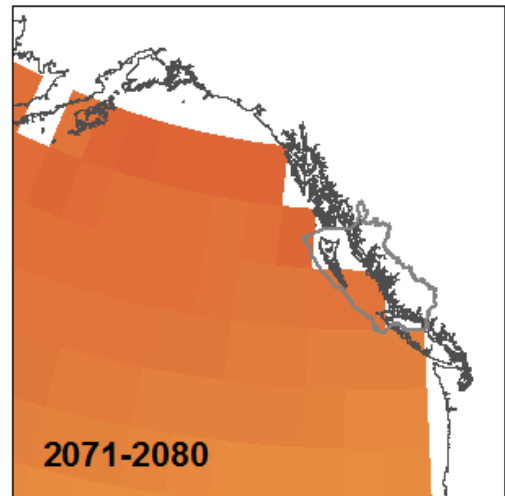
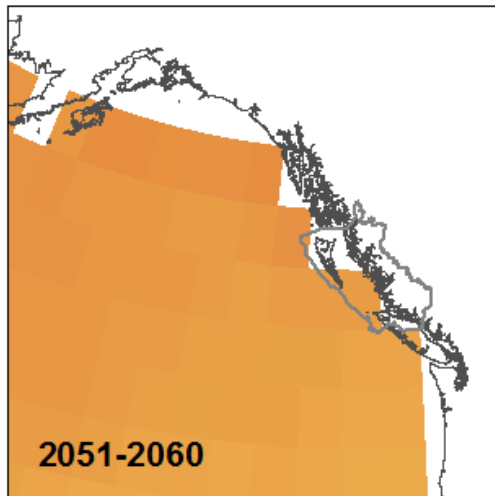
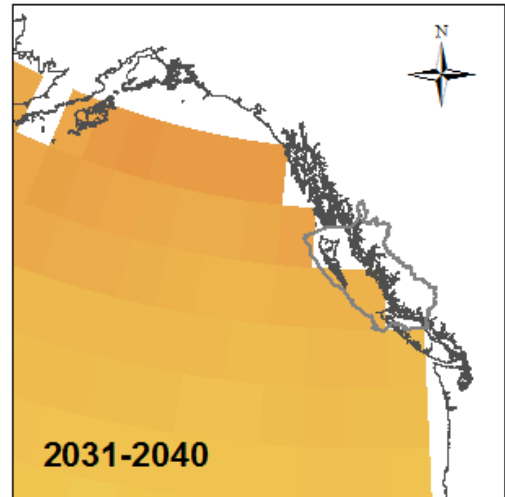
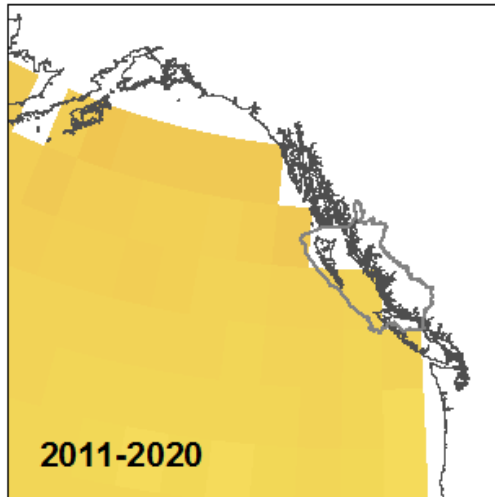
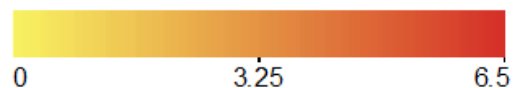


NE Pacific: Sea Surface Temperature Flux Projections



High Emissions Scenario (RCP 8.5)

Sea Surface Temperature Flux [°C]



MaPP Region

Baseline: 1961-1990
Data Source: CanESM2/CGCM4,
Canadian Centre for Climate Modelling
and Analysis, Environment Canada

Coordinate System: NAD 1983 UTM Zone 9N
Projection: Transverse Mercator
Datum: North American 1983