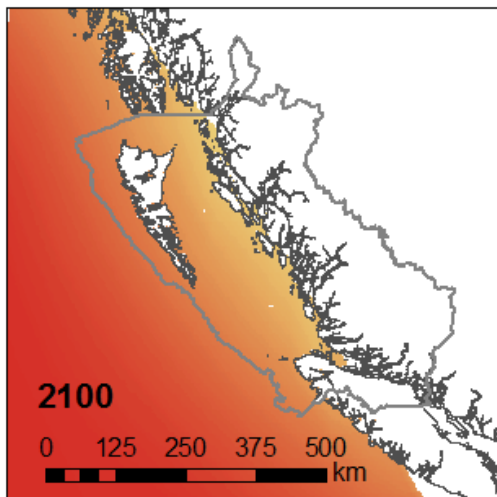
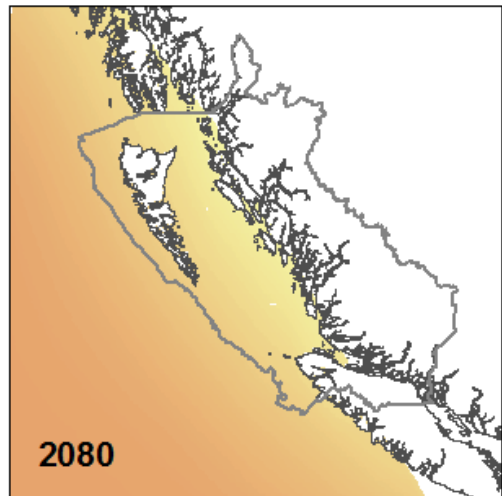
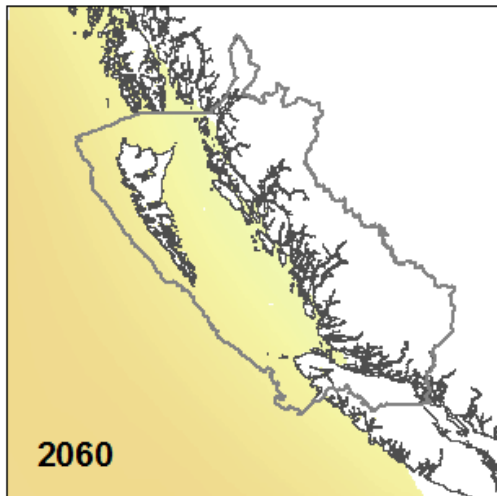
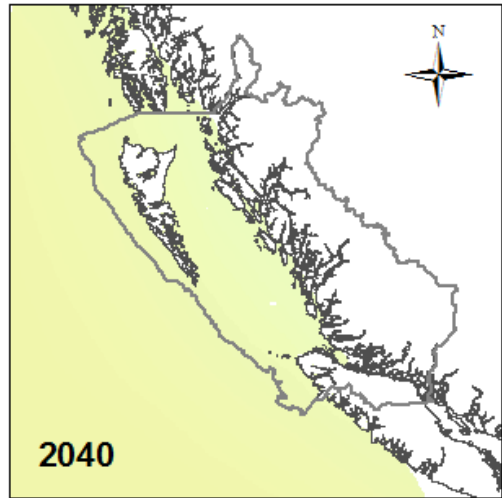
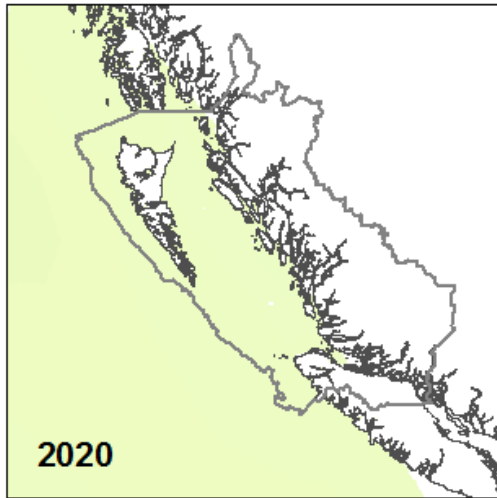
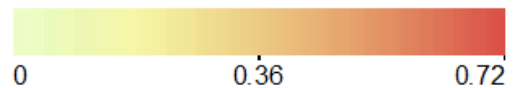


# MaPP Region Sea Level Change Projections



**High Emissions Scenario (RCP 8.5)**

**Sea Level Change  
[m]**



MaPP Region

Data Source: IPCC AR5 (Church et al. 2013a, 2013b)

Coordinate System: NAD 1983 UTM Zone 9N  
Projection: Transverse Mercator  
Datum: North American 1983