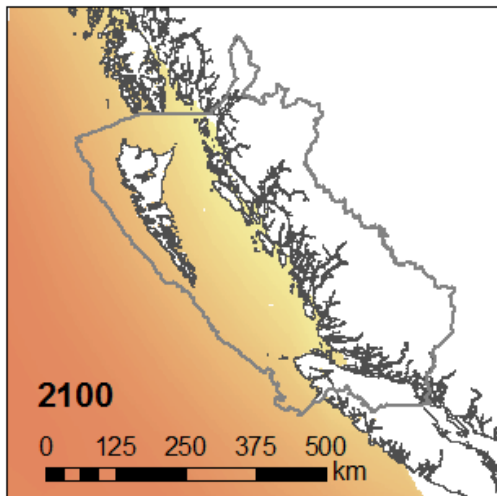
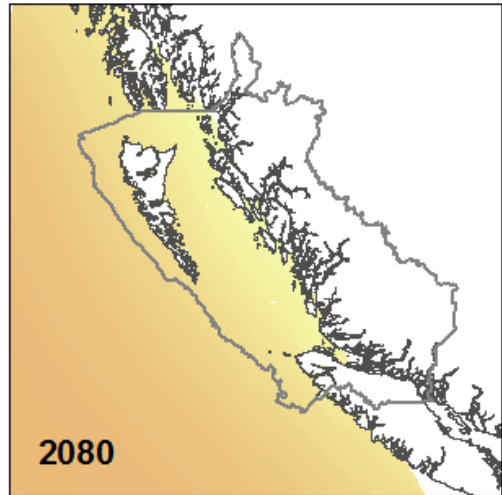
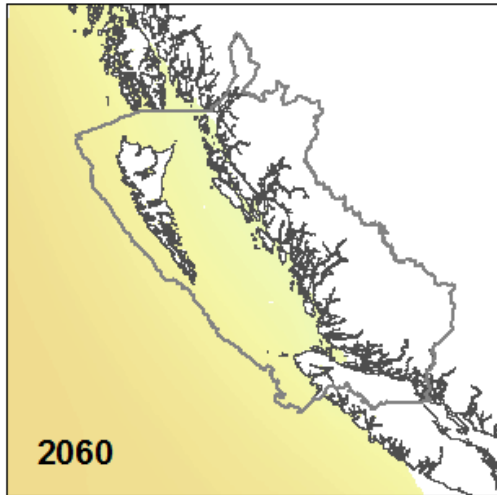
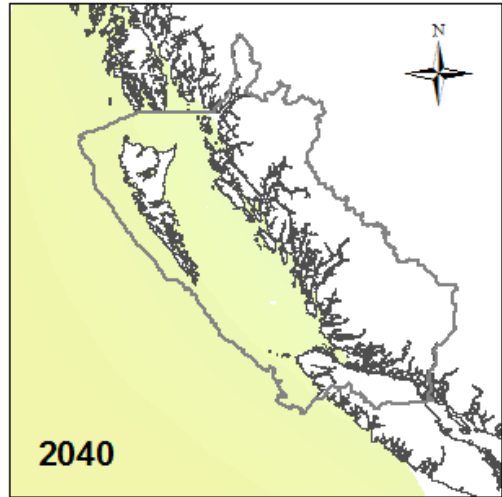
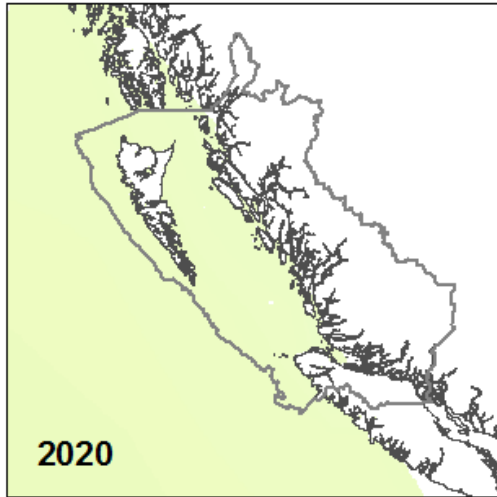
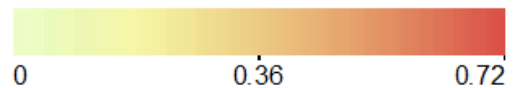


MaPP Region Sea Level Change Projections



Moderate Emissions Scenario (RCP 4.5)

Sea Level Change [m]



MaPP Region

Data Source: IPCC AR5 (Church et al. 2013a, 2013b)

Coordinate System: NAD 1983 UTM Zone 9N

Projection: Transverse Mercator

Datum: North American 1983